

YOU DRIVE / WE LEAD MEETING LOCATIONS



Brought to you by Black Swamp Bird Observatory

Magnolia Warbler

QR Codes and Directions

EAST HARBOR STATE PARK

This is a meet-on-site field trip. You will meet your guide in the parking lot of East Harbor State Park. GPS coordinates and a QR code to scan for directions are listed here. You will meet in the parking lot located at the end of the park, past the Middle and East Harbors. When entering the park, follow signs for the beach until you pass Middle Harbor on your left. Keep right after that towards the meeting location.



41.5515, -82.7992

**POINT PHONE CAMERA AT
QR CODE FOR DIRECTIONS**

Once you arrive in the parking lot, look for The Biggest Week in American Birding "Event Site" sign. Field trip leaders will be wearing golden guide caps.



Blackburnian Warbler

HOWARD MARSH METROPARK

This is a meet-on-site field trip. You will meet your guide in the parking lot of Howard Marsh Metropark. GPS coordinates and a QR code to scan for directions are listed here. You will meet in the parking lot for the part of the Metropark located on the East side of Howard Rd. This is just north of the intersection of Howard Rd. and Route 2.



41.6451, -83.2633

**POINT PHONE CAMERA AT
QR CODE FOR DIRECTIONS**

Once you arrive in the parking lot, look for The Biggest Week in American Birding "Event Site" sign. Field trip leaders will be wearing golden guide caps.



Black-necked Stilt

QR Codes and Directions

MEADOWBROOK MARSH

This is a meet-on-site field trip. You will meet your guide in the parking lot of Meadowbrook Marsh. GPS coordinates and a QR code to scan for directions are listed here. You will meet in the parking lot located on the north side of E Bayshore Drive/135.



41.5076, -82.7704

**POINT PHONE CAMERA AT
QR CODE FOR DIRECTIONS**

Once you arrive in the parking lot, look for The Biggest Week in American Birding "Event Site" sign. Field trip leaders will be wearing golden guide caps.



Black-and-white Warbler

MAUMEE BAY STATE PARK

You will meet your guide in parking lot #7 of Maumee Bay State Park. This is the parking lot labeled for "The Hill." You will find the GPS coordinates and a QR code to scan for directions below. When entering Maumee Bay State Park off of N. Curtice Road, keep left at the split in the road, and head towards the beach. Turn left on the road towards the campground. Turn right into the parking lot.



41.6822, -83.3826

**POINT PHONE CAMERA AT
QR CODE FOR DIRECTIONS**

Once you arrive in the parking lot, look for The Biggest Week in American Birding "Event Site" sign. Field trip leaders will be wearing golden guide caps.



Prothonotary Warbler

QR Codes and Directions

OAK OPENINGS PRESERVE METROPARK

This is a meet-on-site field trip. You will meet your guide in the parking lot of the Oak Openings Preserve Metropark Lodge. You can search for this in Google Maps and see the lodge labeled on the map. GPS coordinates and a QR code to scan for directions are listed here as well.



41.5440, -83.8397

**POINT PHONE CAMERA AT
QR CODE FOR DIRECTIONS**

This is the intersection of Oak Openings Pkwy and Wilkins Road (108).

Once you arrive in the parking lot, look for The Biggest Week in American Birding "Event Site" sign. Field trip leaders will be wearing golden guide caps.



Lark Sparrow

PEARSON METROPARK

This is a meet-on-site field trip. You will meet your guide in parking lot 4 of Pearson Metropark. GPS coordinates and a QR code to scan for directions are listed here. Pearson Metropark is a one-way drive through the park. The entrance to the park is on Lallendorf Rd. at the intersection with Navarre Ave. (Route 2). As you drive through the park, parking lot 4 will be the third lot on the right.



41.6428, -83.4389

**POINT PHONE CAMERA AT
QR CODE FOR DIRECTIONS**

Once you arrive in the parking lot, look for The Biggest Week in American Birding "Event Site" sign. Field trip leaders will be wearing golden guide caps.




Northern Parula

QR Codes and Directions

PIPE CREEK WILDLIFE AREA

This is a meet-on-site field trip. You will meet your guide in the parking lot of Pipe Creek Wildlife Area. GPS coordinates and a QR code to scan for directions are listed here. You will meet in the parking lot located on F St. in Sandusky to the southeast of the entrance road to Cedar Point. Google Maps lists the parking lot as "Sandusky Bay Rowing Association" as well as Pipe Creek.



41.4485, -82.6705

**POINT PHONE CAMERA AT
QR CODE FOR DIRECTIONS**

Once you arrive in the parking lot, look for The Biggest Week in American Birding "Event Site" sign. Field trip leaders will be wearing golden guide caps.


Once you arrive in the parking lot, look for The Biggest Week in American Birding "Event Site" sign. Field trip leaders will be wearing golden guide caps.



Least Bittern

SHELDON MARSH STATE NATURE PRESERVE

This is a meet-on-site field trip. You will meet your guide in the parking lot of Sheldon Marsh State Nature Preserve. GPS coordinates and a QR code to scan for directions are listed here. You will meet in the parking lot located on OH-6 / Grand Army of the Republic Hwy. Vegetation can sometimes make the entrance to the parking lot hard to see from a distance.



41.4084, -82.6023

**POINT PHONE CAMERA AT
QR CODE FOR DIRECTIONS**

Once you arrive in the parking lot, look for The Biggest Week in American Birding "Event Site" sign. Field trip leaders will be wearing golden guide caps.

Once you arrive in the parking lot, look for The Biggest Week in American Birding "Event Site" sign. Field trip leaders will be wearing golden guide caps.




Red-headed Woodpecker

QR Codes and Directions

WOODLAWN CEMETERY AND ARBORETUM

This is a meet-on-site field trip. You will meet your guides along the main road of Historic Woodlawn Cemetery. GPS coordinates and a QR code to scan for directions are listed here. Parking is along the west side of the main road through the cemetery. The pin on the QR code is right where the group should park. Please leave the spaces at the office open.



41.6786, -83.5795

**POINT PHONE CAMERA AT
QR CODE FOR DIRECTIONS**

Once you arrive in the parking lot, look for The Biggest Week in American Birding "Event Site" sign. Field trip leaders will be wearing golden guide caps.



Black-throated Green Warbler



Biggest Week In American Birding participants at Oak Openings Preserve Metropark